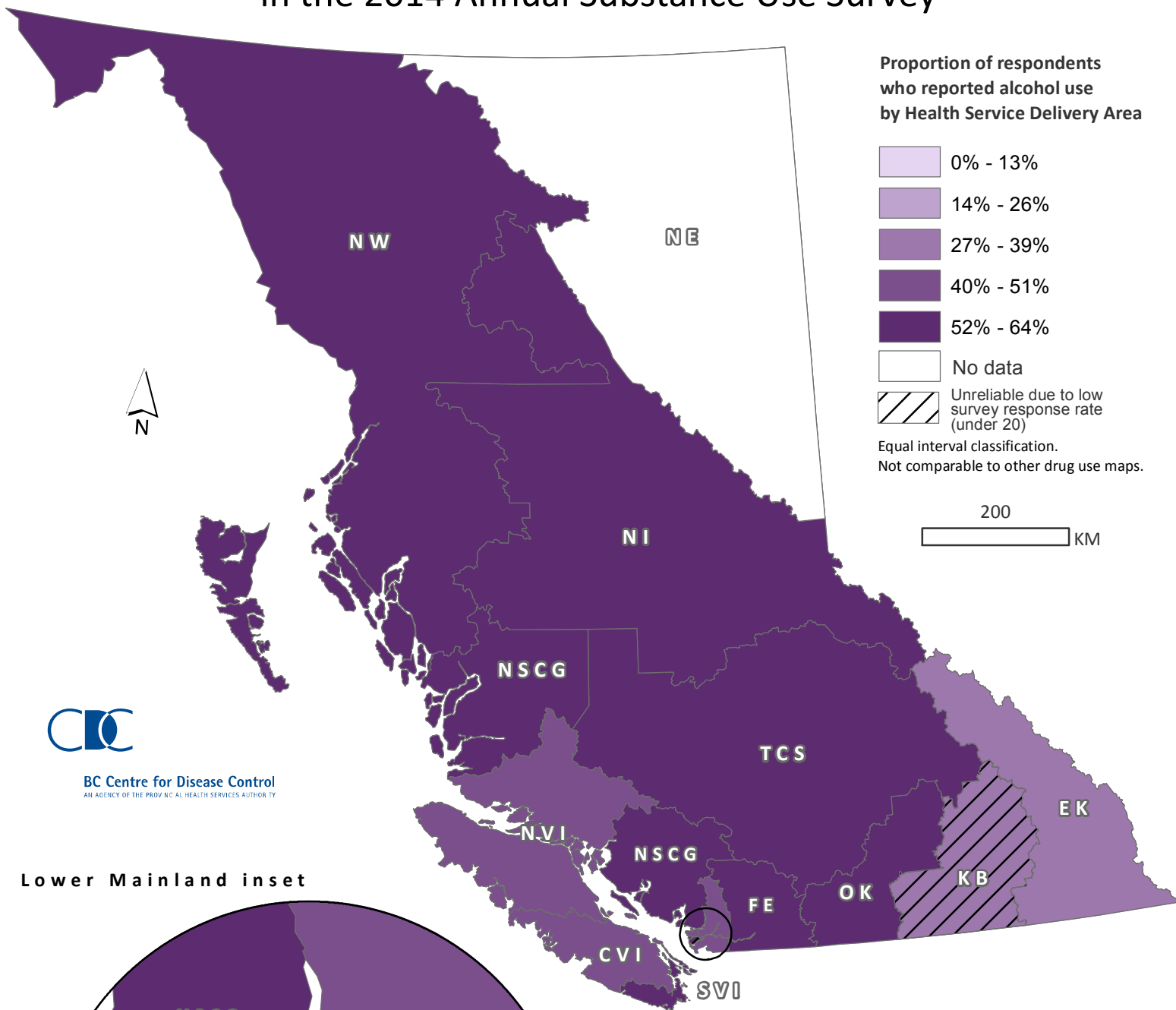
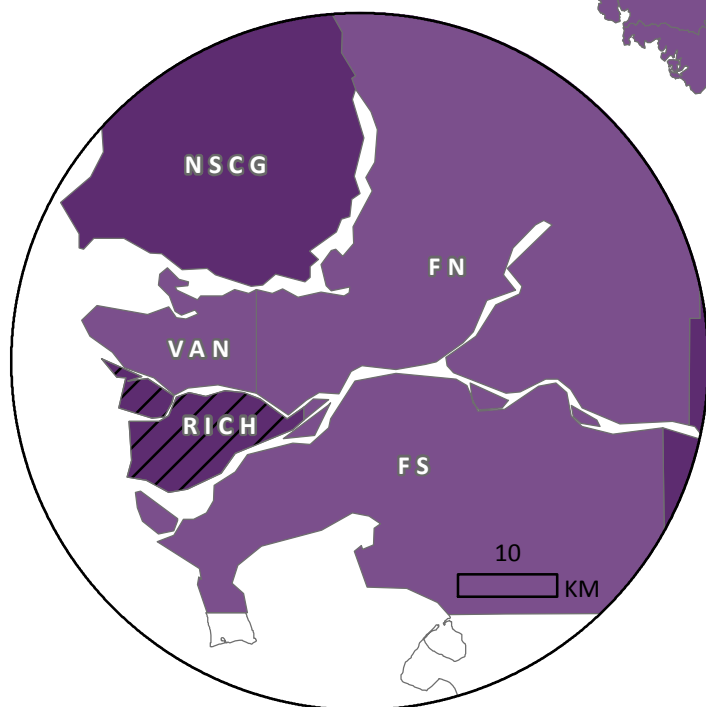


Alcohol use reported by clients at harm reduction distribution sites in the 2014 Annual Substance Use Survey



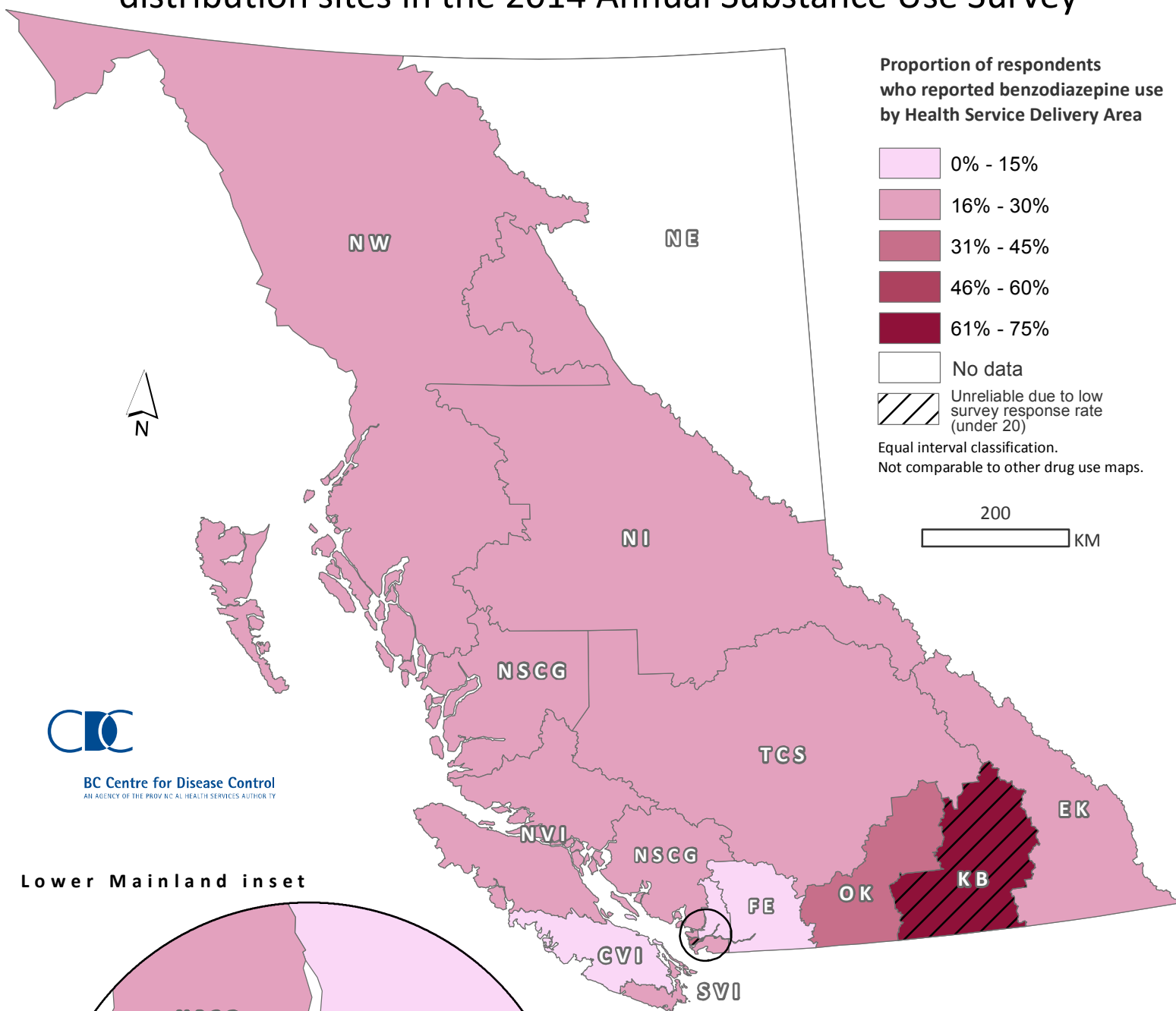
BC Centre for Disease Control
AN AGENCY OF THE PROVINCIAL HEALTH SERVICES AUTHORITY

Lower Mainland inset



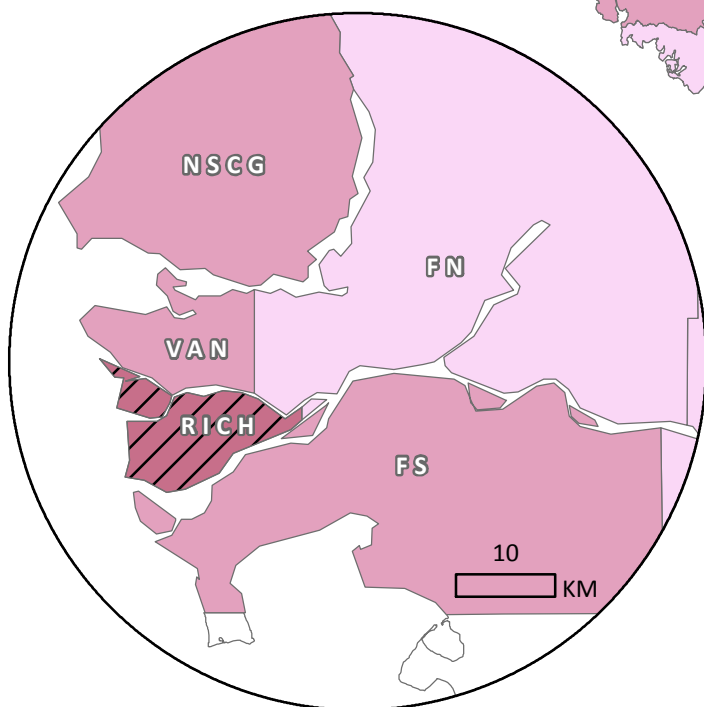
Health Service Delivery Area	Total survey respondents
East Kootenay	34
Kootenay Boundary	11
Okanagan	89
Thompson Cariboo Shuswap	26
Fraser East	87
Fraser North	72
Fraser South	36
Richmond	11
Vancouver	477
North Shore/Coast Garibaldi	44
South Vancouver Island	137
Central Vancouver Island	30
North Vancouver Island	48
Northwest	28
Northern Interior	83
Northeast	No data

Benzodiazepine use reported by clients at harm reduction distribution sites in the 2014 Annual Substance Use Survey



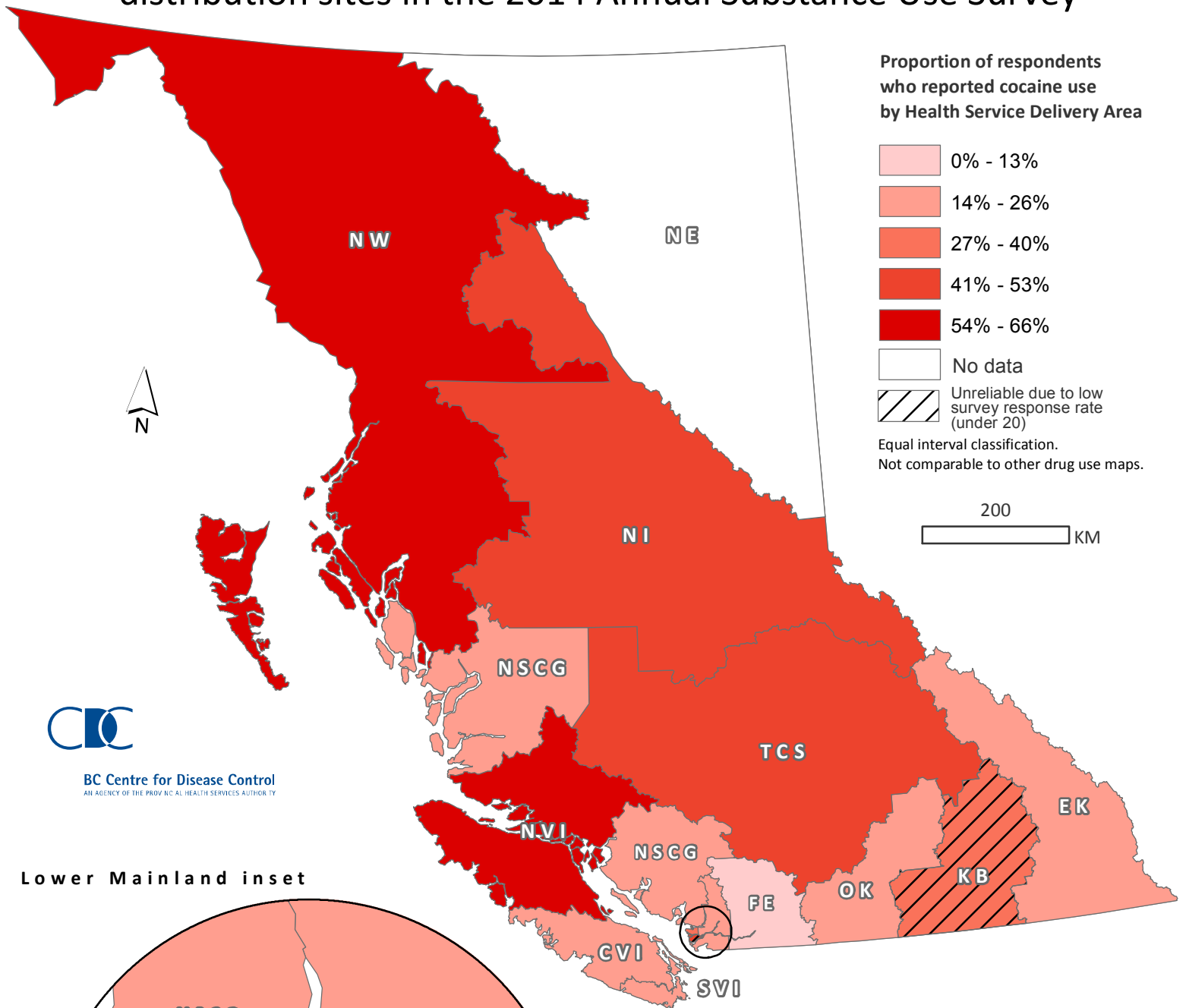
BC Centre for Disease Control
AN AGENCY OF THE PROVINCIAL HEALTH SERVICES AUTHORITY

Lower Mainland inset



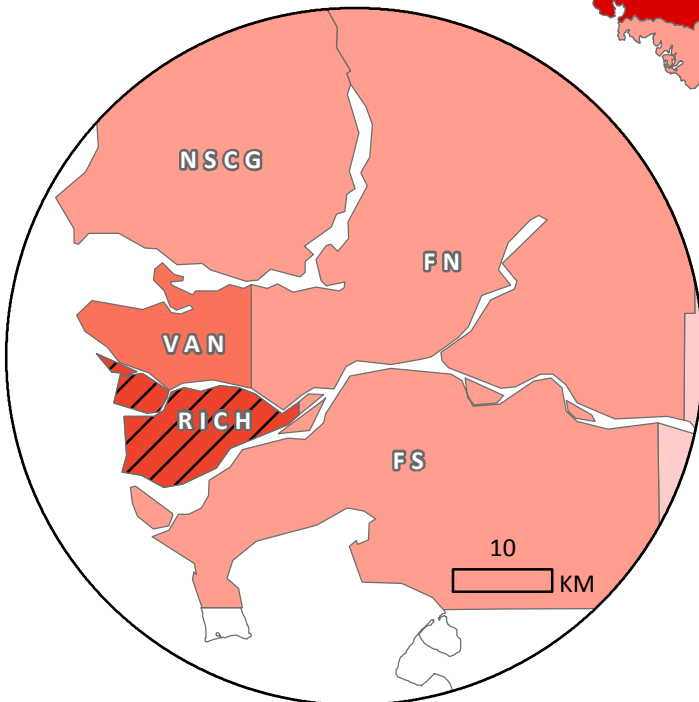
Health Service Delivery Area	Total survey respondents
East Kootenay	37
Kootenay Boundary	12
Okanagan	84
Thompson Cariboo Shuswap	23
Fraser East	75
Fraser North	69
Fraser South	33
Richmond	9
Vancouver	449
North Shore/Coast Garibaldi	42
South Vancouver Island	136
Central Vancouver Island	29
North Vancouver Island	47
Northwest	30
Northern Interior	83
Northeast	No data

Cocaine use reported by clients at harm reduction distribution sites in the 2014 Annual Substance Use Survey



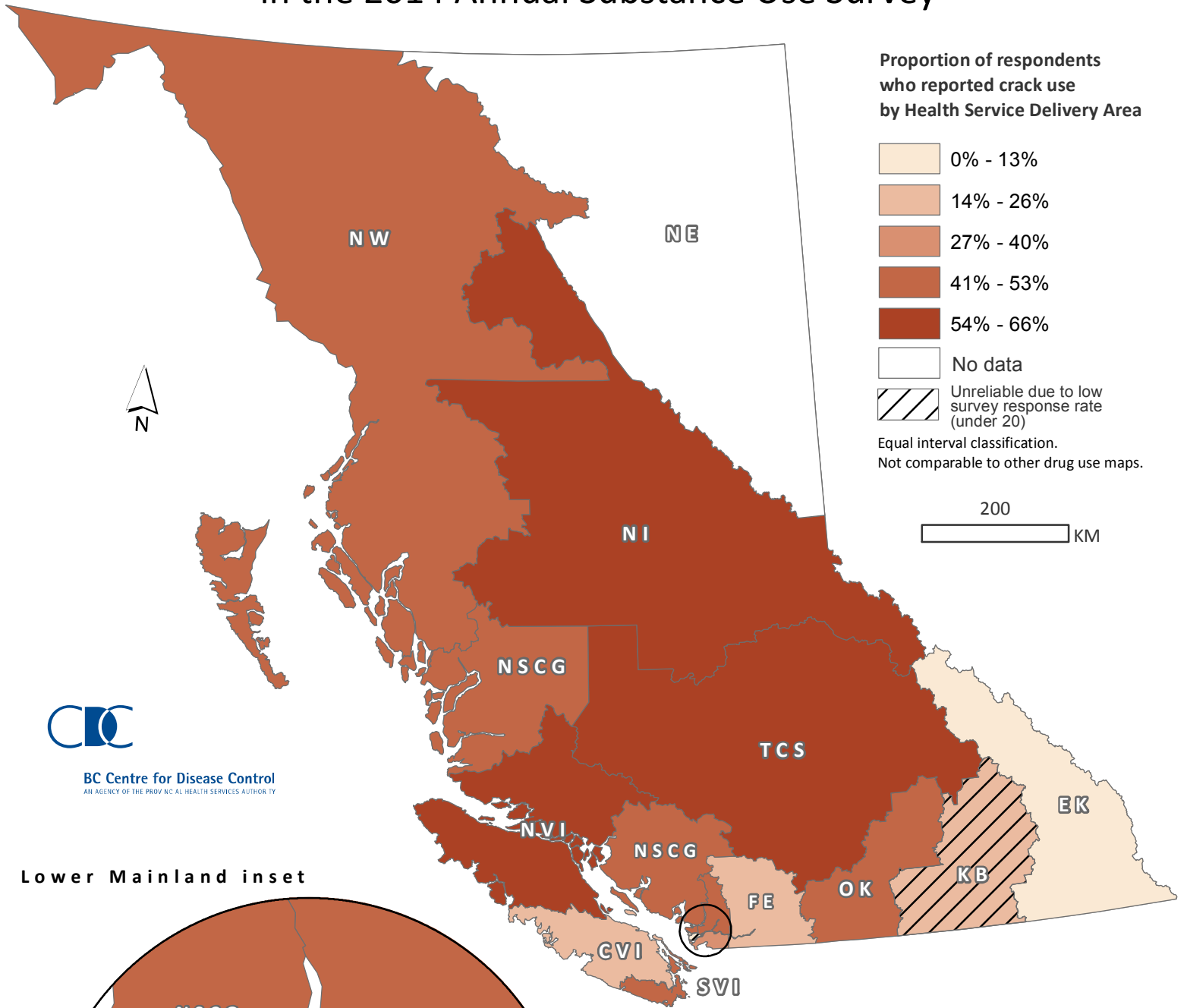
BC Centre for Disease Control
AN AGENCY OF THE PROVINCIAL HEALTH SERVICES AUTHORITY

Lower Mainland inset



Health Service Delivery Area	Total survey respondents
East Kootenay	38
Kootenay Boundary	12
Okanagan	85
Thompson Cariboo Shuswap	24
Fraser East	85
Fraser North	66
Fraser South	35
Richmond	8
Vancouver	465
North Shore/Coast Garibaldi	43
South Vancouver Island	137
Central Vancouver Island	30
North Vancouver Island	47
Northwest	28
Northern Interior	81
Northeast	No data

Crack use reported by clients at harm reduction distribution sites in the 2014 Annual Substance Use Survey



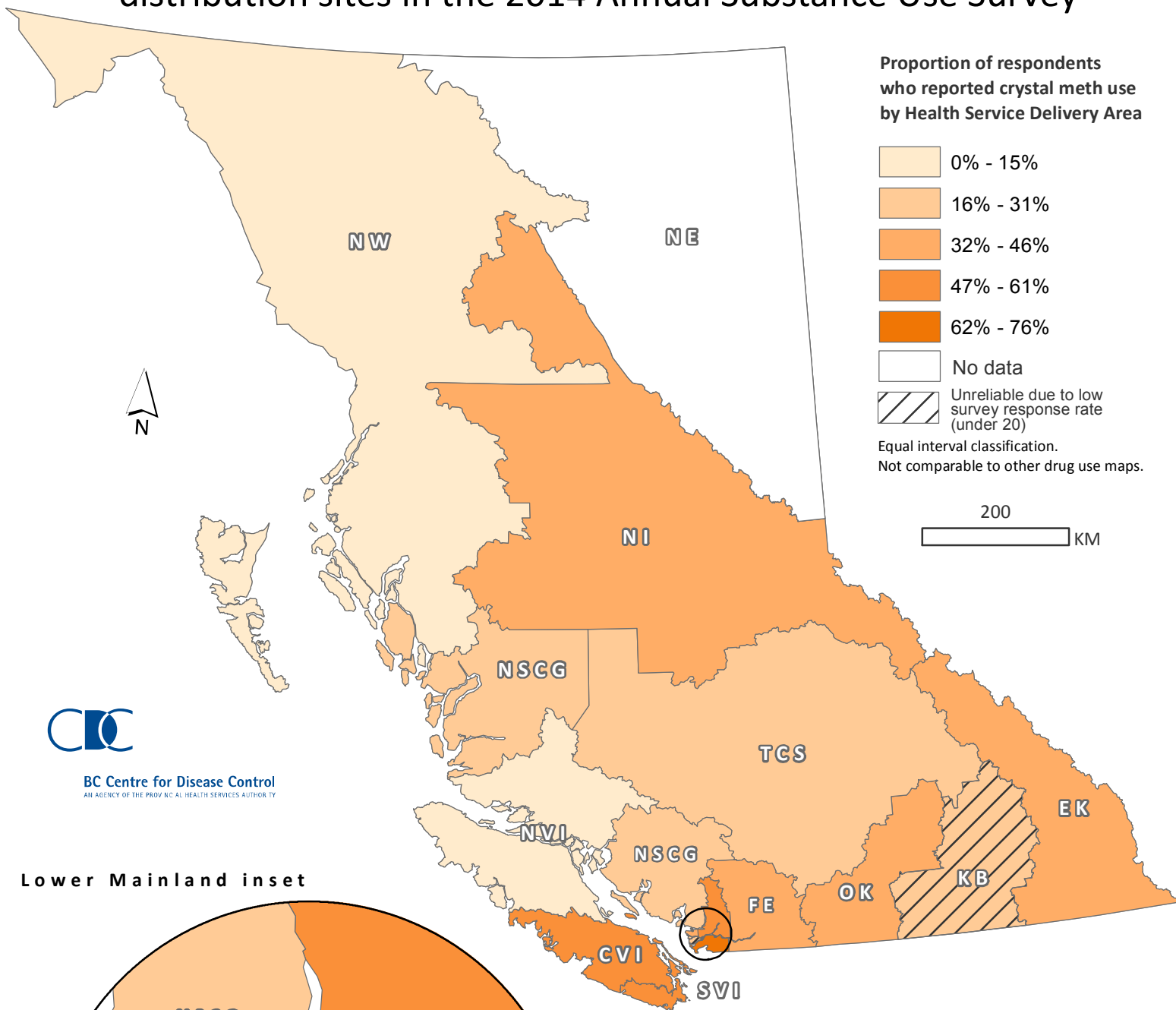
BC Centre for Disease Control
AN AGENCY OF THE PROVINCIAL HEALTH SERVICES AUTHORITY

Lower Mainland inset



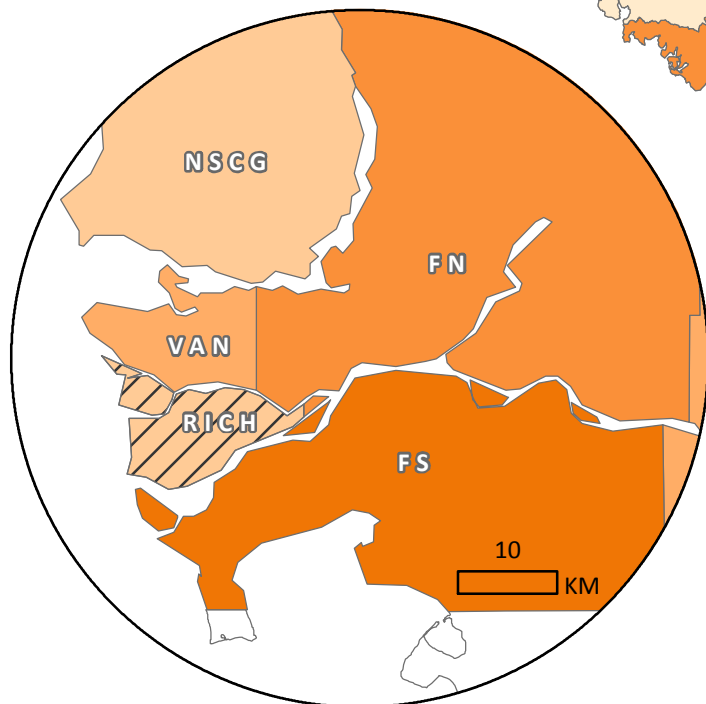
Health Service Delivery Area	Total survey respondents
East Kootenay	36
Kootenay Boundary	11
Okanagan	92
Thompson Cariboo Shuswap	24
Fraser East	85
Fraser North	71
Fraser South	37
Richmond	8
Vancouver	477
North Shore/Coast Garibaldi	45
South Vancouver Island	138
Central Vancouver Island	30
North Vancouver Island	47
Northwest	28
Northern Interior	84
Northeast	No data

Crystal Meth use reported by clients at harm reduction distribution sites in the 2014 Annual Substance Use Survey



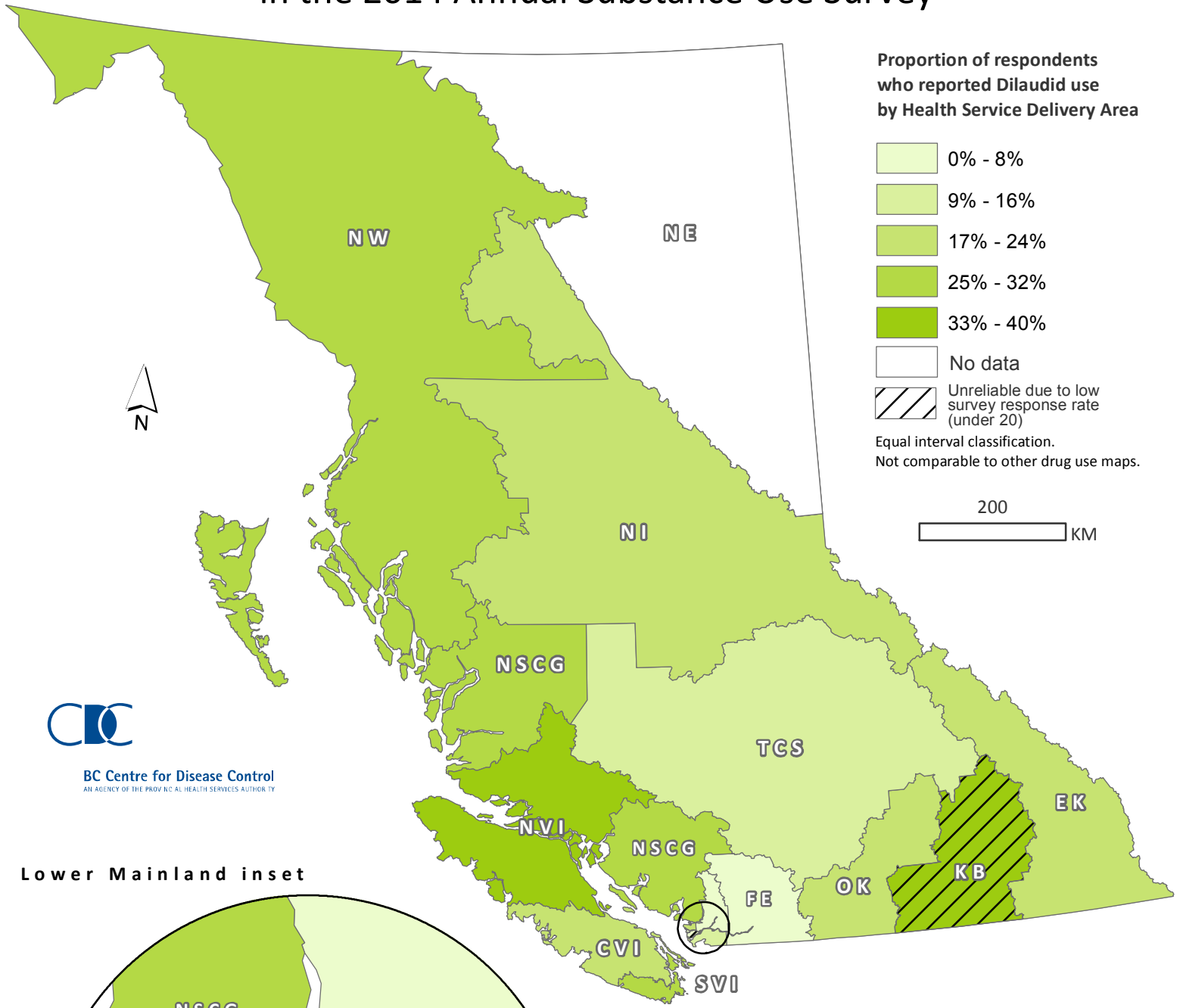
BC Centre for Disease Control
AN AGENCY OF THE PROVINCIAL HEALTH SERVICES AUTHORITY

Lower Mainland inset

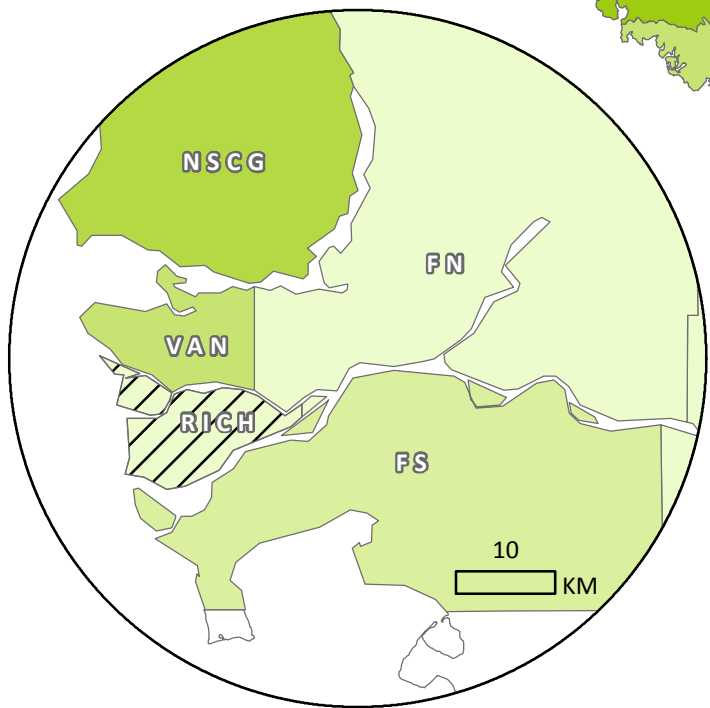


Health Service Delivery Area	Total survey respondents
East Kootenay	37
Kootenay Boundary	12
Okanagan	90
Thompson Cariboo Shuswap	24
Fraser East	86
Fraser North	73
Fraser South	34
Richmond	9
Vancouver	461
North Shore/Coast Garibaldi	44
South Vancouver Island	139
Central Vancouver Island	30
North Vancouver Island	47
Northwest	27
Northern Interior	82
Northeast	No data

Dilaudid use reported by clients at harm reduction distribution sites in the 2014 Annual Substance Use Survey

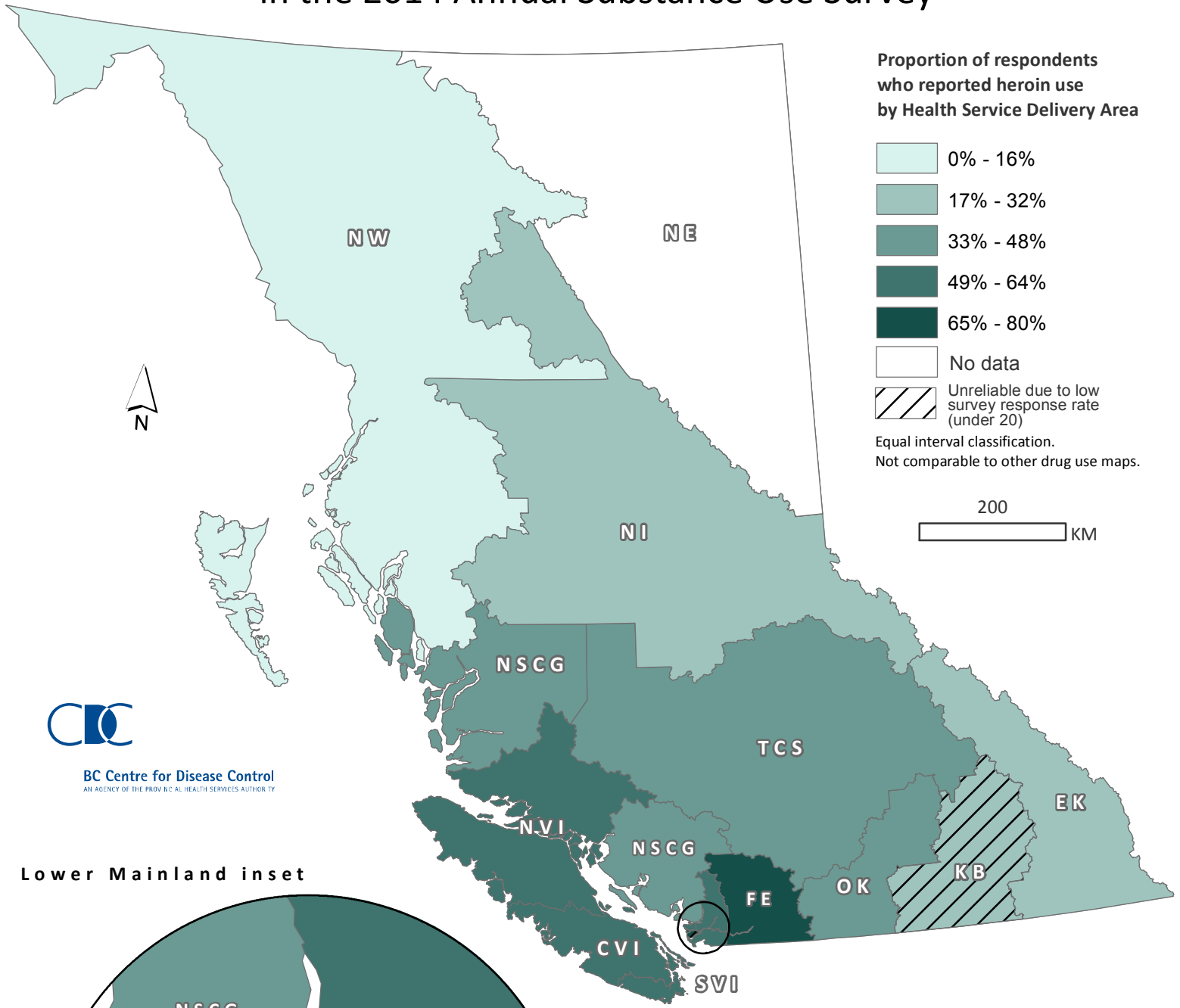


Lower Mainland inset



Health Service Delivery Area	Total survey respondents
East Kootenay	36
Kootenay Boundary	12
Okanagan	85
Thompson Cariboo Shuswap	23
Fraser East	77
Fraser North	70
Fraser South	33
Richmond	8
Vancouver	452
North Shore/Coast Garibaldi	45
South Vancouver Island	134
Central Vancouver Island	29
North Vancouver Island	47
Northwest	28
Northern Interior	83
Northeast	No data

Herion use reported by clients at harm reduction distribution sites in the 2014 Annual Substance Use Survey

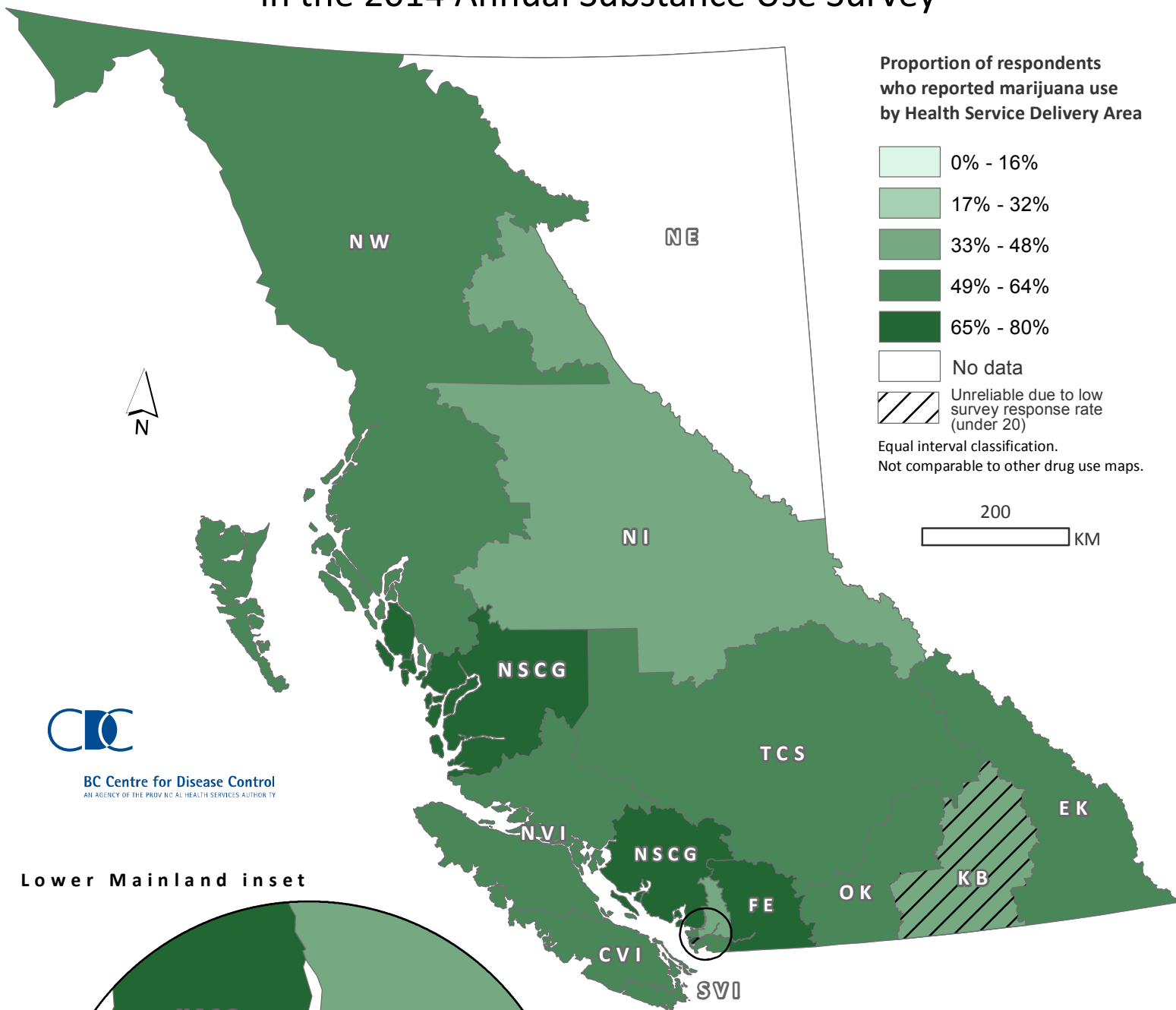


Lower Mainland inset



Health Service Delivery Area	Total survey respondents
East Kootenay	37
Kootenay Boundary	11
Okanagan	89
Thompson Cariboo Shuswap	24
Fraser East	84
Fraser North	74
Fraser South	35
Richmond	10
Vancouver	462
North Shore/Coast Garibaldi	45
South Vancouver Island	132
Central Vancouver Island	30
North Vancouver Island	47
Northwest	29
Northern Interior	81
Northeast	No data

Marijuana use reported by clients at harm reduction distribution sites in the 2014 Annual Substance Use Survey



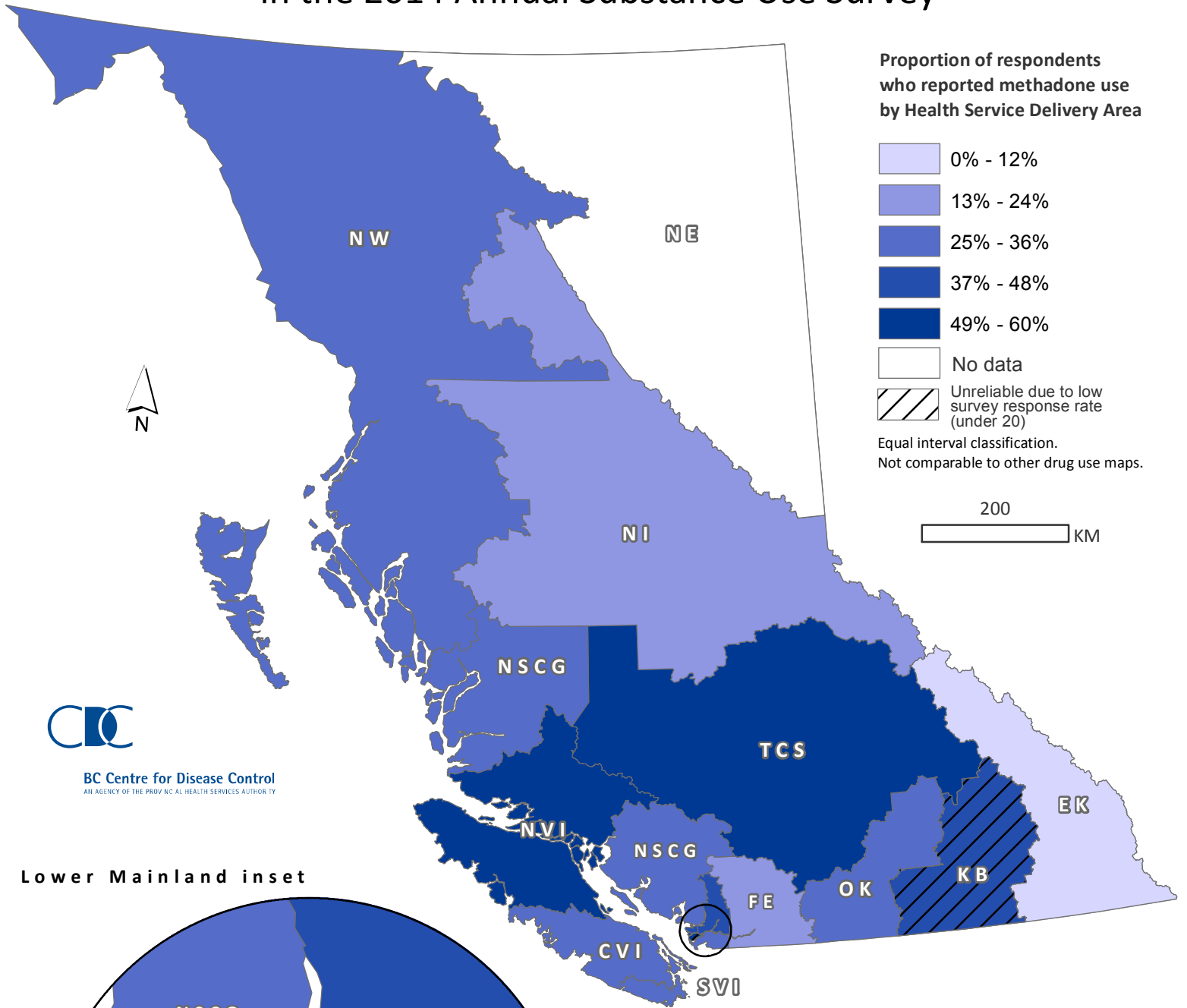
BC Centre for Disease Control
AN AGENCY OF THE PROVINCIAL HEALTH SERVICES AUTHORITY

Lower Mainland inset



Health Service Delivery Area	Total survey respondents
East Kootenay	37
Kootenay Boundary	11
Okanagan	91
Thompson Cariboo Shuswap	24
Fraser East	85
Fraser North	70
Fraser South	34
Richmond	10
Vancouver	464
North Shore/Coast Garibaldi	42
South Vancouver Island	139
Central Vancouver Island	30
North Vancouver Island	47
Northwest	28
Northern Interior	81
Northeast	No data

Methadone use reported by clients at harm reduction distribution sites in the 2014 Annual Substance Use Survey



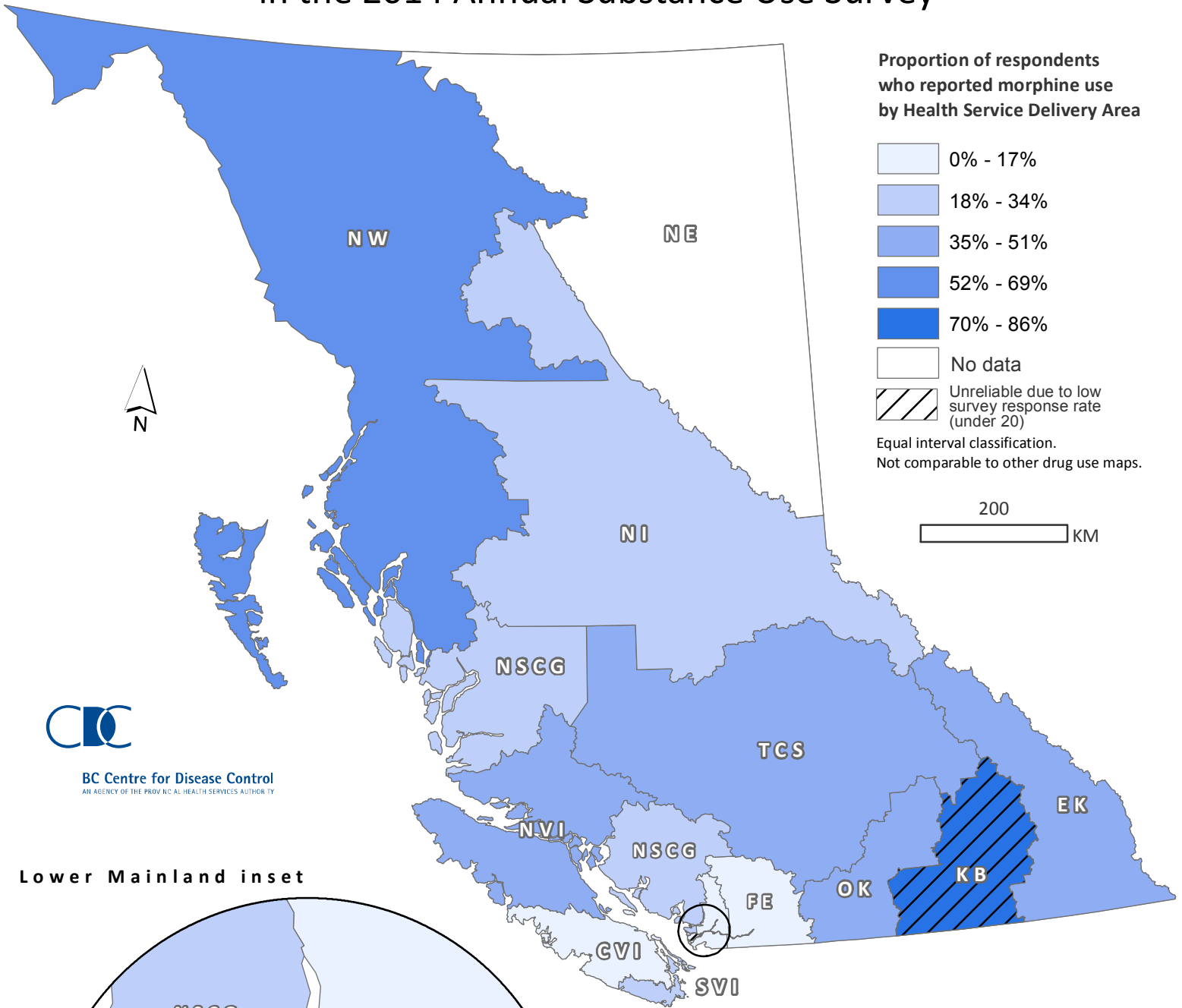
BC Centre for Disease Control
AN AGENCY OF THE PROVINCIAL HEALTH SERVICES AUTHORITY

Lower Mainland inset



Health Service Delivery Area	Total survey respondents
East Kootenay	36
Kootenay Boundary	10
Okanagan	87
Thompson Cariboo Shuswap	24
Fraser East	80
Fraser North	72
Fraser South	32
Richmond	10
Vancouver	461
North Shore/Coast Garibaldi	44
South Vancouver Island	136
Central Vancouver Island	30
North Vancouver Island	48
Northwest	28
Northern Interior	82
Northeast	No data

Morphine use reported by clients at harm reduction distribution sites in the 2014 Annual Substance Use Survey



BC Centre for Disease Control
AN AGENCY OF THE PROVINCIAL HEALTH SERVICES AUTHORITY

Lower Mainland inset



Health Service Delivery Area	Total survey respondents
East Kootenay	37
Kootenay Boundary	14
Okanagan	85
Thompson Cariboo Shuswap	23
Fraser East	77
Fraser North	71
Fraser South	35
Richmond	8
Vancouver	453
North Shore/Coast Garibaldi	44
South Vancouver Island	132
Central Vancouver Island	30
North Vancouver Island	46
Northwest	29
Northern Interior	83
Northeast	No data