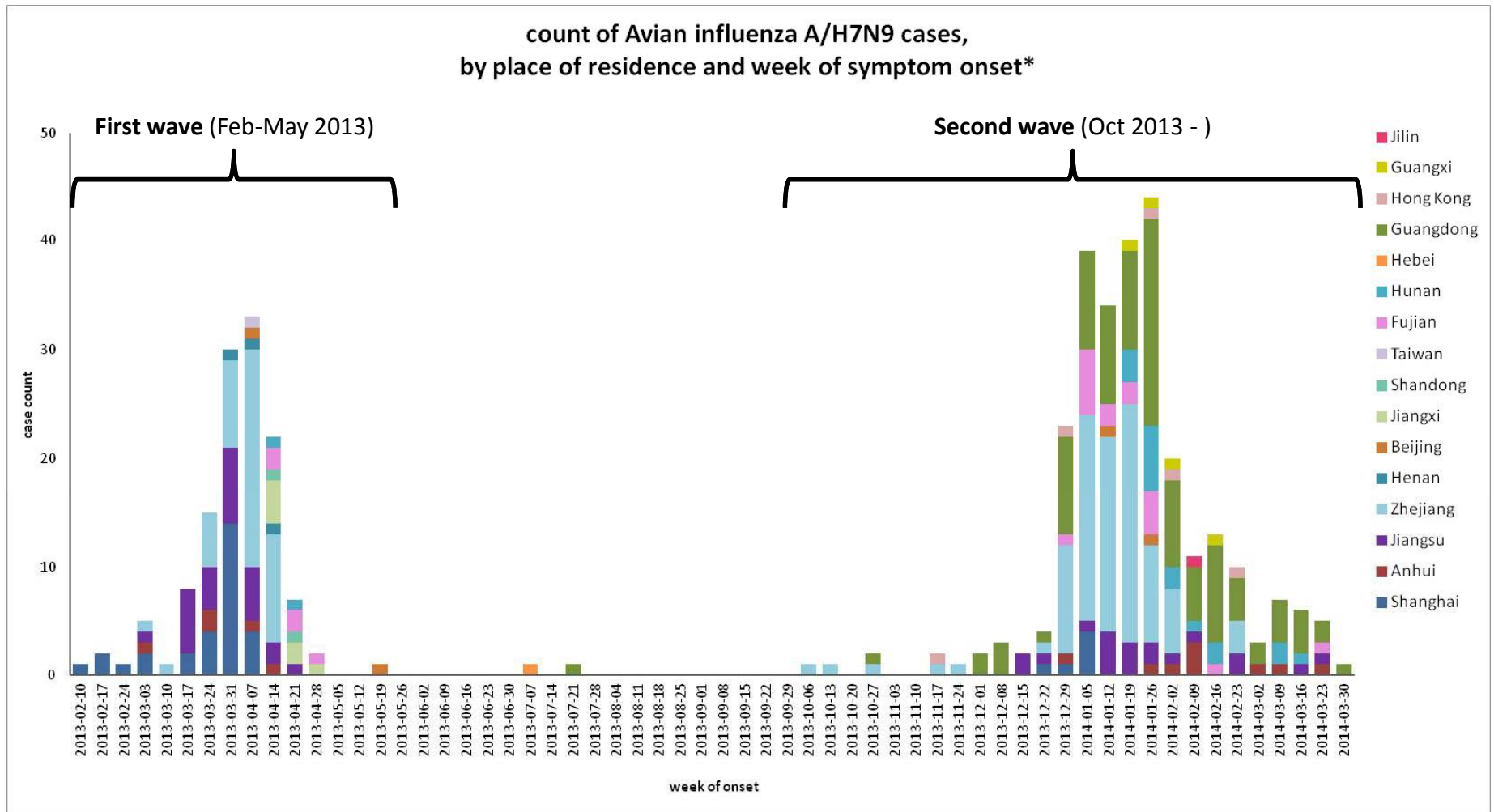


H7N9 Epidemic Curve



*Does not include: 1 Henan, 6 Jiangsu, and 1 Guizhou cases with unknown onset date; one asymptomatic case in Beijing.


H7N9 avian influenza first and second wave cases by province of residence as of April 7th, 2014

1st wave
(Feb-May 2013)


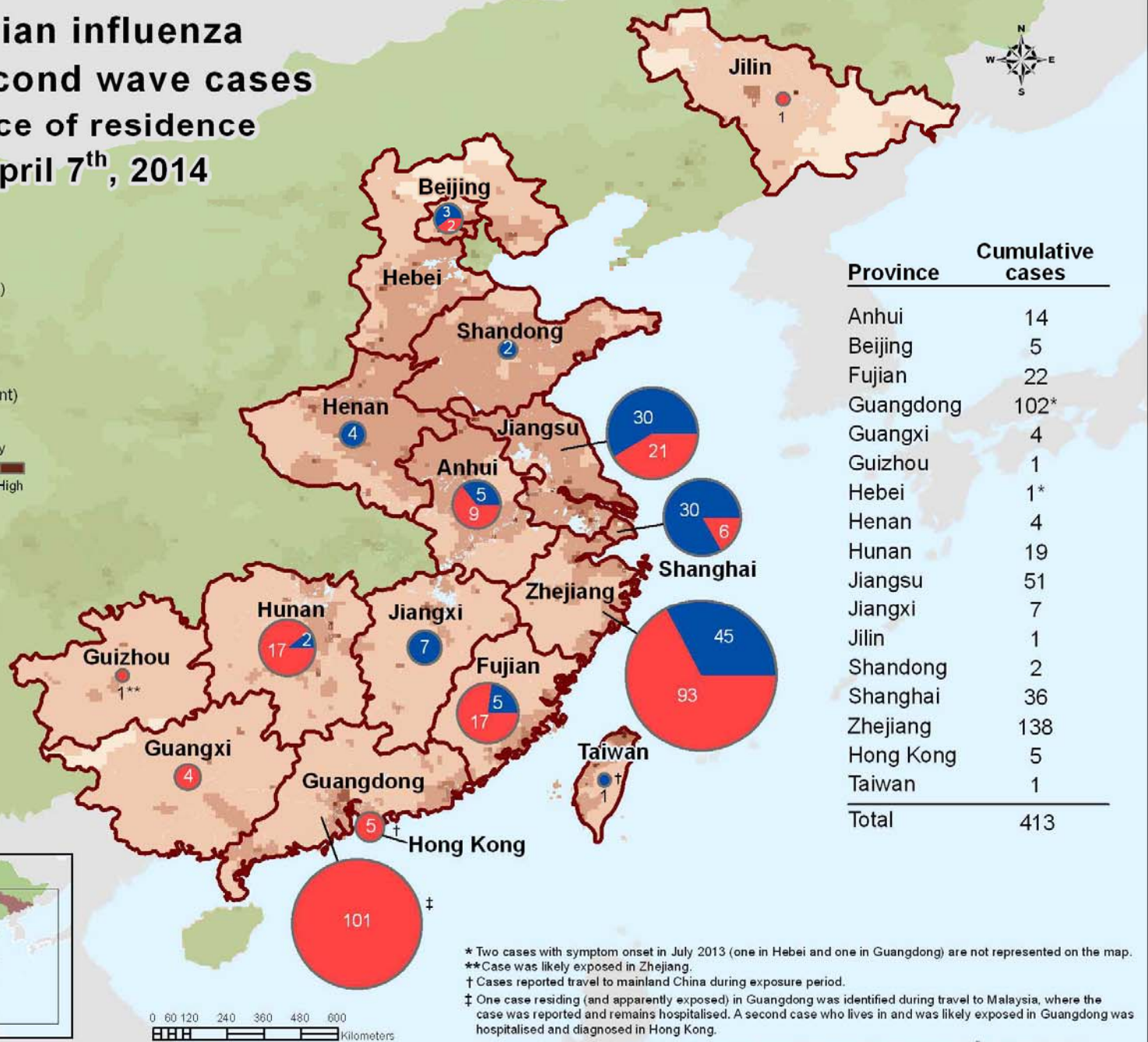


2nd wave
(Oct 2013- present)

Population Density
Low High

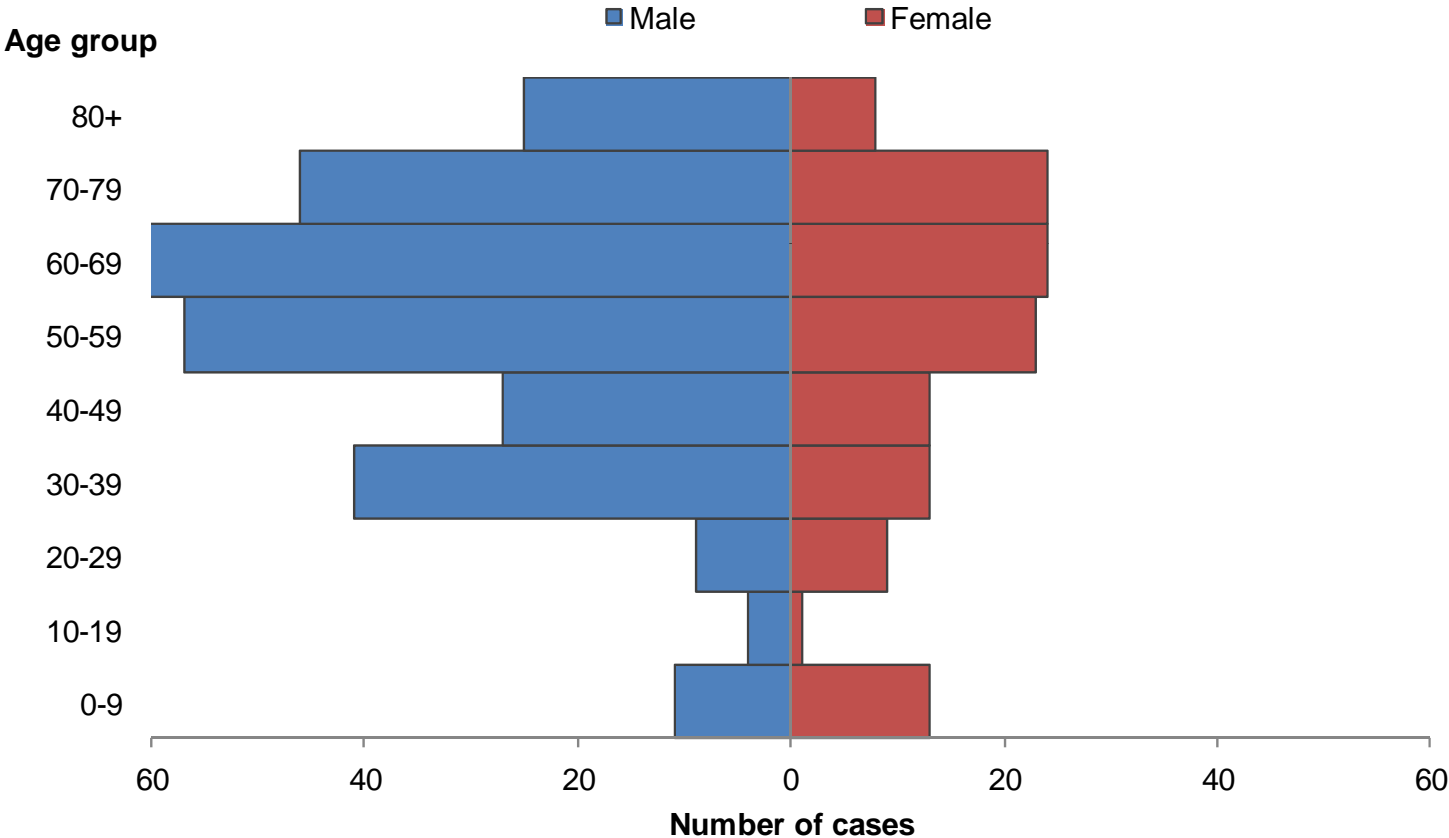


Waterbodies

* Two cases with symptom onset in July 2013 (one in Hebei and one in Guangdong) are not represented on the map.
 ** Case was likely exposed in Zhejiang.
 † Cases reported travel to mainland China during exposure period.
 ‡ One case residing (and apparently exposed) in Guangdong was identified during travel to Malaysia, where the case was reported and remains hospitalised. A second case who lives in and was likely exposed in Guangdong was hospitalised and diagnosed in Hong Kong.
 Data compiled from ProMed, GPHIN alerts and other public reports. Map created April 7th, 2014 by BCCDC.

H7N9 Cases by Age and Sex (N=413)*



* 3 cases with missing age/sex not shown